

Voyager Cataloging - [Bib 18332405 : Inde 1: 2 500 000 (1 cm = 25 km) : routes touristiques, parcs nationaux + tous les sites à découvrir, pittoresques, histo]

File Edit Record Display Options Window Help

New Open Save Search Headings Titles Save to DB Get Bib New Hldgs Get Hldgs New Items Get Items Hierarchy Help

MARC System History

Suppress from OPAC

Leader | 01929cem a2200445 i 4500 | 006 |

005: 20141020114201.0 | 007 | a|j|canzn |

008 | 141010 t 2013 2013 fr\_ bcq\_ cz \_ a \_ \_ f \_ \_ 0 \_ \_ fre \_ \_

Tag	I1	I2	Subfield Data
906			‡a 7 ‡b cbc ‡c orignew ‡d u ‡e ncip ‡f 20 ‡g y-geogmaps
955			‡a ga10
010			‡a 2014593199
020			‡a 9782758531562
034	1		‡a a ‡b 2500000 ‡d E0670000 ‡e E0910000 ‡f N0340000 ‡g N0060000
040			‡a DLC ‡b eng ‡c DLC ‡e rda
041	0		‡a fre ‡a cze ‡a dut ‡a eng ‡a ger ‡a ita ‡a pol ‡a spa
050	0	0	‡a G7650 2013 ‡b .i5
052			‡a 7650
110	2		‡a MairDumont (Firm)
245	1	0	‡a Inde 1: 2 500 000 (1 cm = 25 km) : ‡b routes touristiques, parcs nationaux + tous les sites à découvrir, pittoresques, historiques et remarquables / ‡c cartographie MairDumont.
246	3		‡i Alternate panel title: ‡a India 1: 2 500 000 (1 cm = 25 km)
250			‡a Édition 2.
255			‡a Scale 1:2,500,000. 1 cm = 25 km ; ‡b Albers conic equal area projection ‡c (E 67°--E 91°/N 34°--N 6°).
264	1		‡a [Paris] : ‡b IGN, ‡c 2013.
264	4		‡c ©2013
300			‡a 1 map : ‡b color ; ‡c 129 x 94 cm, folded to 25 x 12 cm.
336			‡a cartographic image ‡b cri ‡2 rdacontent
337			‡a unmediated ‡b n ‡2 rdamedia
338			‡a sheet ‡b nb ‡2 rdacarrier
490	0		‡a Pays découverte du monde
500			‡a Title from panel.
500			‡a Insets: I. North India -- II. Andaman Islands -- III. Nicobar Islands -- IV. East India.
500			‡a Relief shown by shading and spot heights.
546			‡a Panel title in French. Place names in English. Legend in French, Czech, Dutch, English, German, Italian, Polish, and Spanish.
500			‡a "Imprimée et diffusée en France par l'Institut national de l'information géographique et forestière".
500			‡a Includes coverage maps.
500			‡a "85115".
651	0		‡a India ‡v Maps.
655	7		‡a Maps. ‡2 lcgft
710	2		‡a Institut national de l'information géographique et forestière (France)

MARC System Bib Title(s) History

Suppress from OPAC

Leader | 00189nu a2200085u 4500 |

005: 20141020114324.0 | 007 |

008 | 141020 0 u \_ \_ \_ | \_ \_ 0 001 u u und 0 000000

Tag	I1	I2	Subfield Data
852	0		‡b c-G&M ‡h G7650 2013 ‡i .i5 ‡t Copy 1

**Title:**

**Location:**  **Call #:**

**Barcode:**   **Temp. Loc.:**

**Perm. Loc.:**  **Temp. Type:**

**Item Type:**  **Media Type:**

**Enum:**




**Chron:**

**Year:**

**Caption:**

**Free text:**

**Spine:**

**Copy:**  **Pieces:**  **Price:**

**Self Check**  
 Magnetic Media  Sensitize